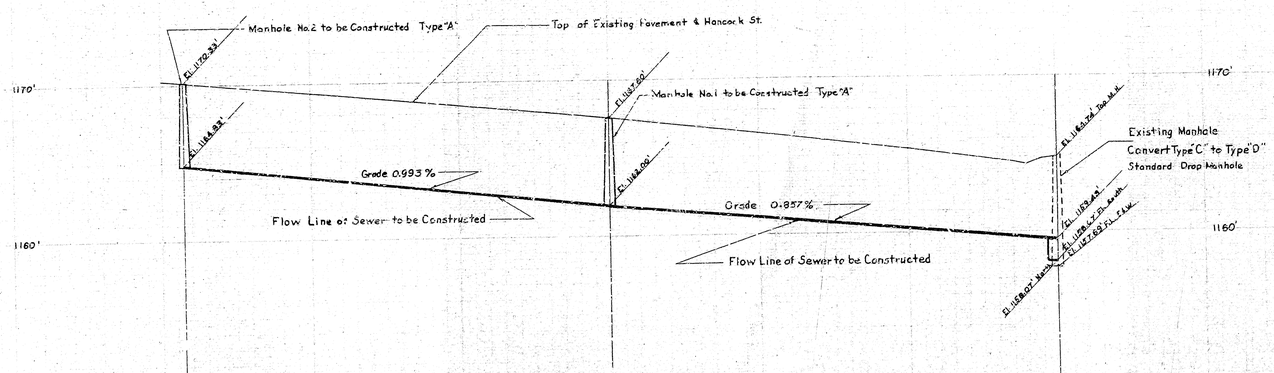

All Work Embodied on These Plans Shall be Done in conformity with applicable provisions of Specifications No. 2271

NOTES:

All House Connections Shall be Constructed of 4" Vitrified Clay Pipe, shall be laid on an upward grade of Two Per-Cent from the Sewer Main, and Shall extend from the Sewer Main to the Property Line.
All Lateral Locations are approximate and Exact Locations Shall be Determined in Field.

8"x4" Wyes with 4" connecting sewer to be Constructed are Shown in Plan Thus: "Y"

BENCH MARK: ON PIPE at ℄ HANCOCK St. & BASE LINE St.
Elev. = 1170.61'

PROFILE

Horiz. 1" = 40'
Vert. 1" = 4'

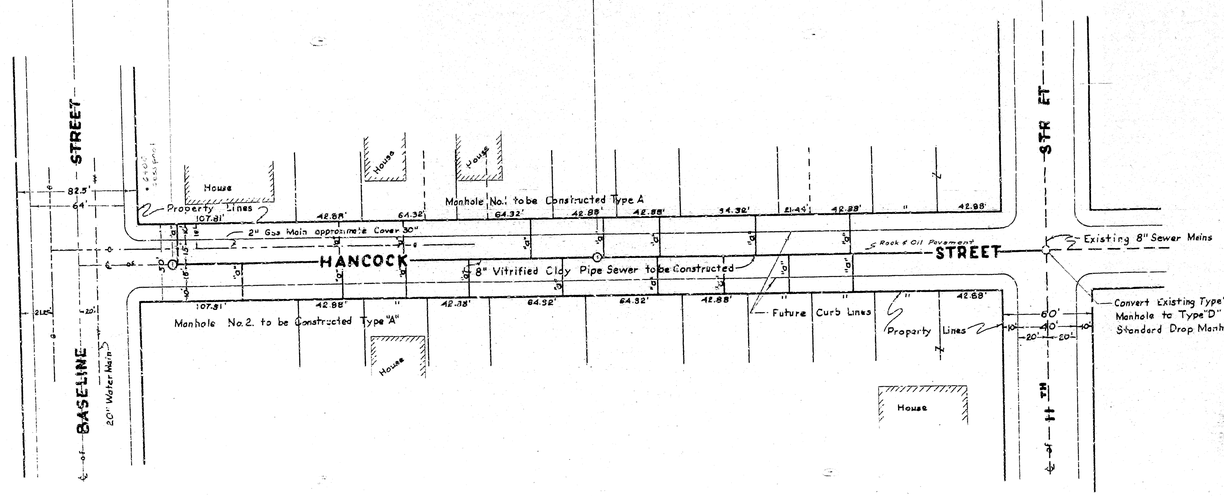

DATUM
To the elevations shown hereon add 0.70 feet to obtain "Sea Level Datum" of 1929.

PLAN
Scale 1" = 40'

DEPARTMENT OF ENGINEERING
CITY OF SAN BERNARDINO

HANCOCK STREET SEWER PLAN

11TH STREET to BASELINE STREET

Sept. 3, 54 R.W.
7065 E.E.

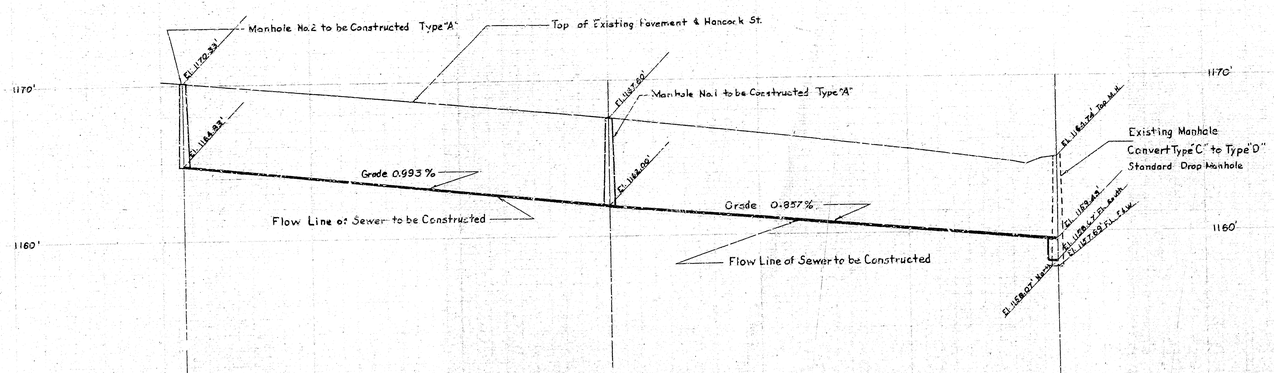

All Work Embodied on These Plans Shall be Done in conformity with applicable provisions of Specifications No. 2271

NOTES:

All House Connections Shall be Constructed of 4" Vitrified Clay Pipe, shall be laid on an upward grade of Two Per-Cent from the Sewer Main, and Shall extend from the Sewer Main to the Property Line.
All Lateral Locations are approximate and Exact Locations Shall be Determined in Field.

8"x4" Wyes with 4" connecting sewer to be Constructed are Shown in Plan Thus: "Y"

BENCH MARK: ON PIPE at ℄ HANCOCK St. & BASE LINE St.
Elev. = 1170.61'

PROFILE

Horiz. 1" = 40'
Vert. 1" = 4'

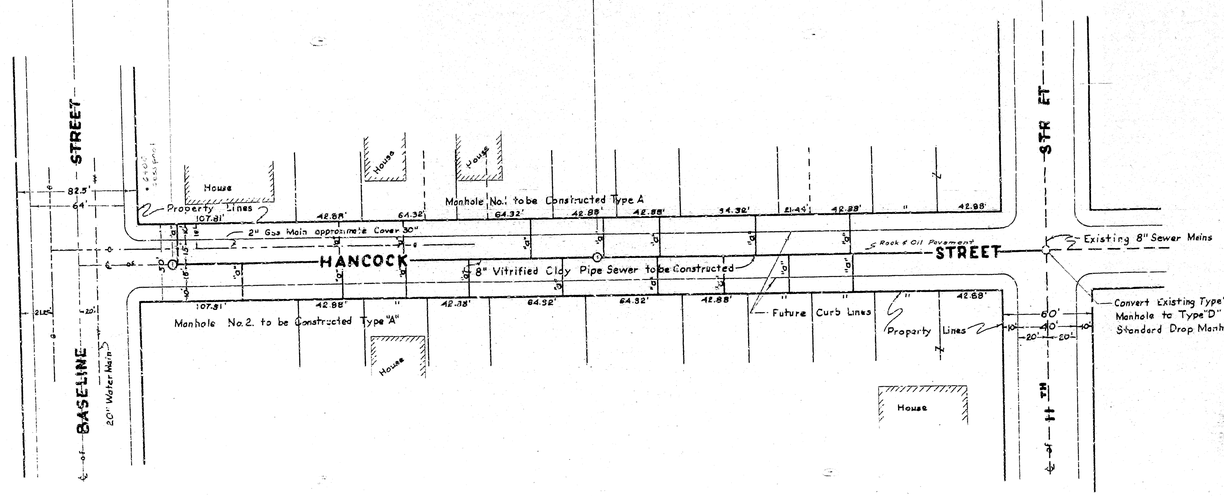

DATUM
To the elevations shown hereon add 0.70 feet to obtain "Sea Level Datum" of 1929.

PLAN
Scale 1" = 40'

DEPARTMENT OF ENGINEERING
CITY OF SAN BERNARDINO

HANCOCK STREET SEWER PLAN

11TH STREET to BASELINE STREET

Sept. 3, 54 R.W.
7065 E.E.